
	Info DK
--	------------

Antal sider:

Rutebogen skal indeholde siderne fra 1 - 45.

Feltet idealtid:

Er den tid I har til at tilbagelægge strækningen mellem 2 tidskontroller. Dvs. fra start på en prøve til tidskontrol før den næste, eller mellem 2 opgivne tidskontroller.

Officials anvisninger i parc fermé zoner skal ALTID følges.

Respittid er:

Etape: 15 min.
Sektion: 30 min
Hele løbet: 60 min.

Det er ikke tilladt at modtage service eller nogen form for "fremmed hjælp" udenfor Service. Overtrædelse heraf vil medføre udelukkelse.

Telefon til løbsleder: **+45 22 35 66 12**

Proceduren Ved Uheld

53.2.2. SOS / OK TEGN

- Hvert køretøj skal medbringe et skilt med et rødt "SOS"-tegn og bagpå et grønt "OK"-tegn i størrelsen 42 x 29,7 cm (A3).

53.2.3. Hver bil skal være forsynet med en rød reflekterende trekant.

53.3. HÆNDELSER PÅ EN HASTIGHEDSPRØVE

53.3.1. I tilfælde af en ulykke, hvor presserende lægebehandling kræves, gælder følgende:

- SOS-kontakten på nødkonsollen skal aktiveres så hurtigt som muligt (hvis relevant)
- Når det er muligt, skal det røde "SOS" -skilt straks vises til følgende biler og til enhver helikopter, der forsøger at hjælpe.

- Så hurtigt som muligt skal den røde reflekterende trekant placeres i en øjnefaldende position på samme side af vejen som bilen mindst 50 meter før bilens position for at

advare efterfølgende kørere, også selvom bilen er væk fra vejen.

53.3.2. Ethvert mandskab som får det røde "SOS" vist for dem, eller som ser en bil, som har

været udsat for en ulykke, og det grønne "OK" skilt ikke er blevet vist, skal omgående

og uden undtagelse stoppe for at yde assistance. Alle efterfølgende biler skal også

stoppe. Nummer to bil på ulykkesstedet skal fortsætte frem til næste radiopost for at

informere. Efterfølgende, biler skal sørge for fri passage for redningskøretøjer. Alle

mandskaber, der stoppes i henhold til denne procedure, vil blive tildelt en tid i følge Art. 52.



Signaturforklaring

Signature

Gråt felt betyder Hastighedsprøve.
Grey feild means Special Stage.

By
Town (50 KM/T)



By ophæv
Out of town



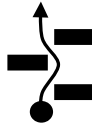
Vejskilt
Roadsign



STOP



Chikane - start Venstre
Chikane - start left



Skilt der passeres
Sign passed

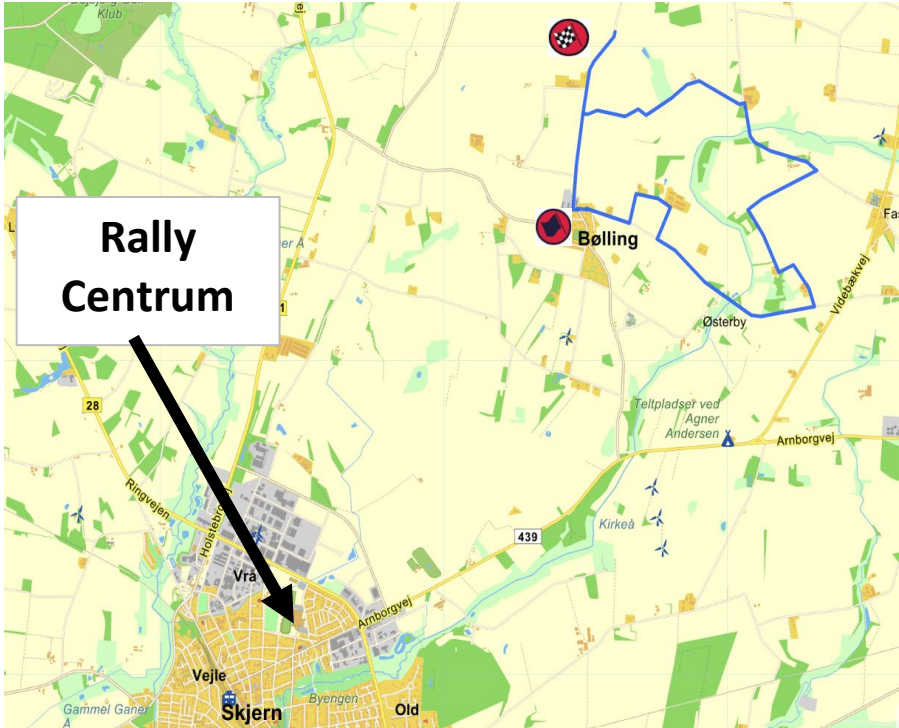


Stage 

Timeplan

Version 1	1. Delt.	SS tid	Rute tid	Pause	Ekspediti	Prøve Km	Route Km	50. Delt.
Vestjylland	1. deltager	afvikling	Service					
Start	TC0	12:00	12				8,21	12:50
	TC1	12:12			3			13:02
SS 1	Ringløbning Skjern kulturcenter	12:15	18	21		18,04	10,11	13:05
Re-Group IN	TC1A	12:54		20				13:44
Re-Group OUT/Service IN	TC1B	13:14		35				14:04
Service OUT	TC1C	13:49	12			8,21		14:39
	TC2	14:01			3			14:51
SS 2	Metal Ringløbning-Skjern	14:04	18	21		18,04	10,11	14:54
Re-Group IN	TC2A	14:43		20				15:33
Re-Group OUT/Service IN	TC2B	15:03		35				15:53
Service OUT	TC2C	15:38	12			8,21		16:28
	TC3	15:50			3			16:40
SS 3	Villy poulsen	15:53	16	18		16,63	10,11	16:43
Re-Group IN	TC3A	16:27		20				17:17
Re-Group OUT/Service IN	TC3B	16:47		35				17:37
Service OUT	TC3C	17:22	12			8,21		18:12
	TC4	17:34			3			18:24
SS 4	Ringløbning Landbobank	17:37	16	18		16,63	10,11	18:27
HoldingZone IN/Finish	TC4A	18:11		15				19:01
HoldingZone OUT		18:26		2		0,00		19:16
Parc fermé ind	TC4B	18:28						19:18
Løbet's navn					Day 1	69,34	73,28	142,62

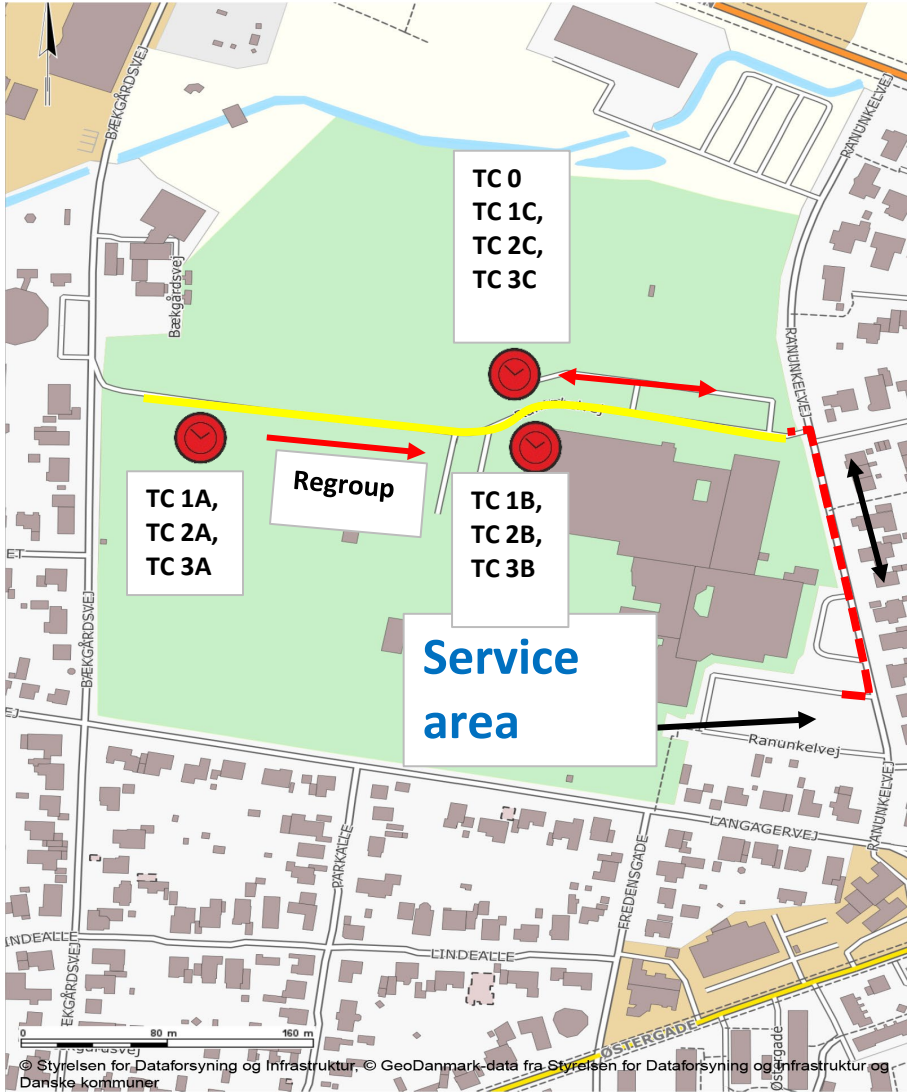
Overview map

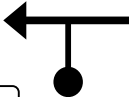
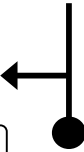






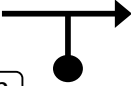
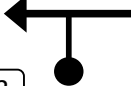
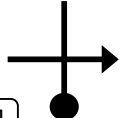
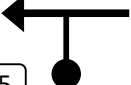
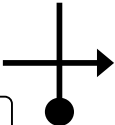
NATURENS RIGE
Ringkøbing-Skjern Kommune

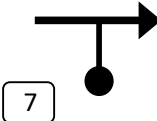
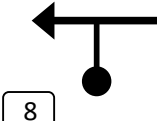
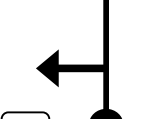



Regroup

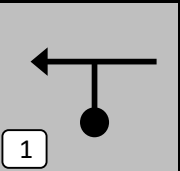


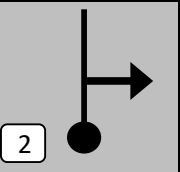
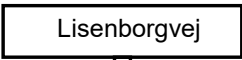
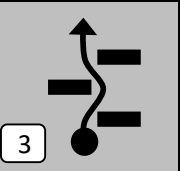
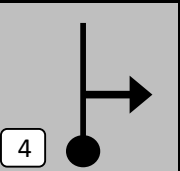
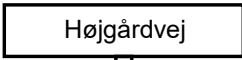
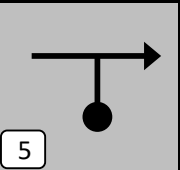
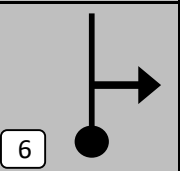
Service area

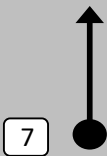

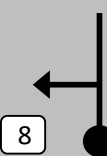







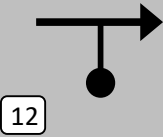
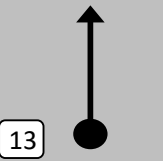

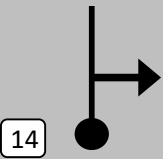
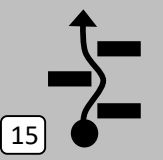
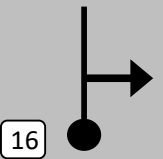
TC Service out			DISTANCE:	LEG: 1
TC 0 Start			0,38	SECTION: 1
Distance			AVERAGE: 5	TIME ALLOWED: 5,00
TOTAL	PARTIAL	DIRECTION	Information	Distance Rest
0,00	0,00	 1	SERVICE OUT (Ranunkelvej)	0,38
0,18	0,18	 2	Ind på parkingsplads	0,20
0,38	0,20	 3	TC0 	

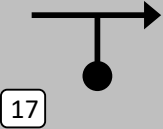
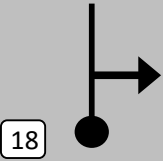
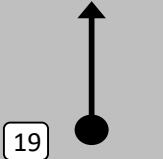

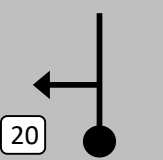
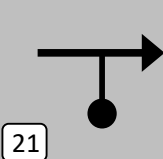
TC 0 Start			DISTANCE:	LEG:	1
TC 1 Ringkøbing Skjern kulturcenter			8,21	SECTION:	1
Distance			AVERAGE:	TIME ALLOWED:	
			41	12,00	
TOTAL	PARTIAL	DIRECTION	Information		Distance Rest
0,00	0,00	 1	 TC 0		8,21
0,16	0,16	 2	Bækgårdsvej		8,05
0,43	0,27	 3			7,78
0,72	0,29	 4	Smedevej		7,49
0,81	0,09	 5	Ringvejen		7,40
0,92	0,11	 6	Industrivej		7,29

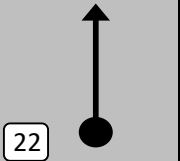

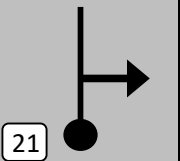

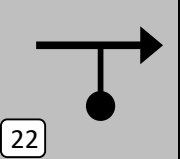
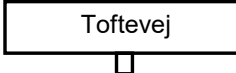
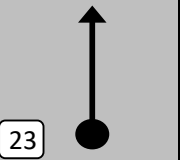

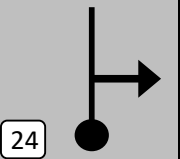
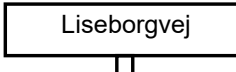
TC 0 Start			DISTANCE:	LEG:	1
TC 1 Ringkøbing Skjern kulturcenter			8,21	SECTION:	1
Distance			AVERAGE:	TIME ALLOWED:	
			41	12,00	
TOTAL	PARTIAL	DIRECTION	Information		Distance Rest
1,57	0,65		Ferrodanvej		6,64
3,36	1,79				4,85
6,01	2,65				2,20
8,21	2,20		 TC 1		0,00

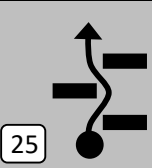
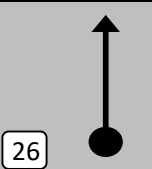

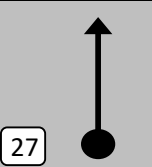

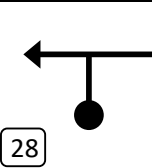

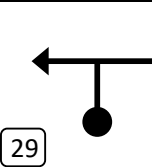
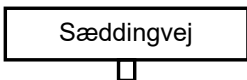
TC 1 Ringkøbing Skjern			DISTANCE:	LEG:	1
TC 1A Re-group IN			28,37	SECTION:	1
Distance			AVERAGE: 44	TIME ALLOWED:	39
TOTAL	PARTIAL	DIRECTION	Information		Distance Rest
0,00	0,00		 Start SS 1 	28,37	
0,05	0,05			28,32	
0,86	0,81		Chikane	27,51	
0,87	0,01			27,50	
2,62	1,75			25,75	
3,62	1,00		Hannerupvej	24,75	

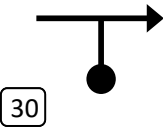
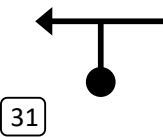
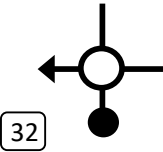
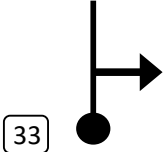
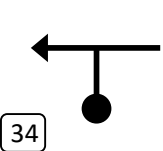
TC 1 Ringkøbing Skjern			DISTANCE:	LEG:	1
TC 1A Re-group IN			28,37	SECTION:	1
Distance			AVERAGE: 44	TIME ALLOWED:	39
TOTAL	PARTIAL	DIRECTION	Information		Distance Rest
4,12	0,50	 7	Virtuel Chikane 115 meter 		24,25
4,42	0,30	 8	Lige ud er grusvej		23,95
5,57	1,15	 9			22,80
6,53	0,96	 10	Virtuel Chikane 100 meter 		21,84
7,28	0,75	 11			21,09

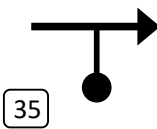

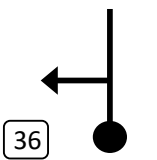
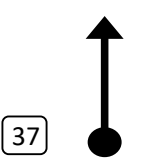

TC 1 Ringkøbing Skjern			DISTANCE:	LEG:	1
TC 1A Re-group IN			28,37	SECTION:	1
Distance			AVERAGE: 44	TIME ALLOWED:	39
TOTAL	PARTIAL	DIRECTION	Information		Distance Rest
8,17	0,89		<div style="border: 1px solid black; padding: 5px; width: fit-content; margin: auto;">Toftevej</div>		20,20
8,50	0,33		<div style="background-color: yellow; padding: 5px; text-align: center;"> Virtuel Chikane før vejbumb 50 meter  </div>		19,87
8,71	0,21		<div style="background-color: yellow; padding: 5px; text-align: center;">Start 1.</div> <div style="border: 1px solid black; padding: 5px; width: fit-content; margin: auto;">Liseborgvej</div>		19,66
9,52	0,81		Chikane		18,85
9,53	0,01		<div style="border: 1px solid black; padding: 5px; width: fit-content; margin: auto;">Høggårdvej</div>		18,84



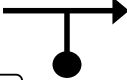
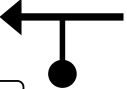
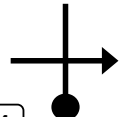

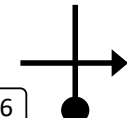
TC 1 Ringkøbing Skjern			DISTANCE:	LEG:	1
TC 1A Re-group IN			28,37	SECTION:	1
Distance			AVERAGE: 44	TIME ALLOWED:	39
TOTAL	PARTIAL	DIRECTION	Information		Distance Rest
11,28	1,75				17,09
12,28	1,00		Hannerupvej		16,09
12,78	0,50		Virtuel Chikane 115 meter 		15,59
13,08	0,30		Lige ud er grusvej		15,29
14,23	1,15				14,14

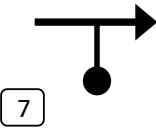
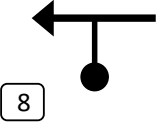
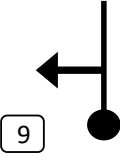

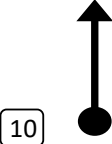

TC 1 Ringkøbing Skjern			DISTANCE:	LEG:	1
TC 1A Re-group IN			28,37	SECTION:	1
Distance			AVERAGE: 44	TIME ALLOWED:	39
TOTAL	PARTIAL	DIRECTION	Information		Distance Rest
15,19	0,96		Virtuel Chikane 100 meter 		13,18
15,94	0,75				12,43
16,21	0,27				12,16
16,54	0,33		Virtuel Chikane før vejbomb 50 meter 		11,83
16,75	0,21		Start 2. 		11,62

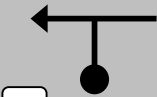







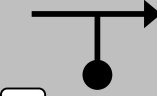

TC 1 Ringkøbing Skjern			DISTANCE:	LEG:	1
TC 1A Re-group IN			28,37	SECTION:	1
Distance			AVERAGE: 44	TIME ALLOWED:	39
TOTAL	PARTIAL	DIRECTION	Information		Distance Rest
17,56	0,81				10,81
18,26	0,70				10,11
18,56	0,30				9,81
19,22	0,66				9,15
20,60	1,38				7,77

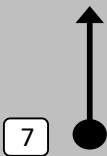

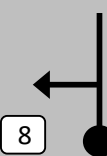





TC 1 Ringkøbing Skjern			DISTANCE:	LEG:	1
TC 1A Re-group IN			28,37	SECTION:	1
Distance			AVERAGE: 44	TIME ALLOWED:	39
TOTAL	PARTIAL	DIRECTION	Information		Distance Rest
23,04	2,44		Bøllingvej		5,33
23,57	0,53		Holstebrovej		4,80
27,28	3,71		Ringvejen		1,09
27,62	0,34		Smedevej		0,75
27,71	0,09		Smedevej		0,66

TC 1 Ringkøbing Skjern			DISTANCE:	LEG:	1
TC 1A Re-group IN			28,37	SECTION:	1
Distance			AVERAGE: 44	TIME ALLOWED:	39
TOTAL	PARTIAL	DIRECTION	Information		Distance Rest
28,00	0,29				0,37
28,27	0,27				0,10
28,37	0,10		 TC 1A hold til højre		

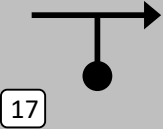
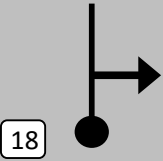
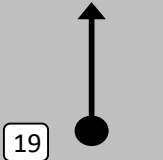

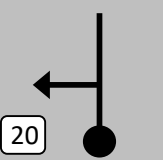
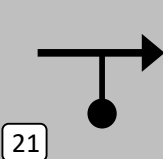
TC 1C			DISTANCE:	LEG:	1
TC 2 Ringkøbing Skjern Metal			8,21	SECTION:	1
Distance			AVERAGE:	TIME ALLOWED:	
			41	12,00	
TOTAL	PARTIAL	DIRECTION	Information		Distance Rest
0,00	0,00	 1		TC 1C	8,21
0,16	0,16	 2	Bækgårdsvej		8,05
0,43	0,27	 3			7,78
0,72	0,29	 4	Smedevej		7,49
0,81	0,09	 5	Ringvejen		7,40
0,92	0,11	 6	Industrivej		7,29









TC 1C			DISTANCE:	LEG:	1
TC 2 Ringkøbing Skjern Metal			8,21	SECTION:	1
Distance			AVERAGE:	TIME ALLOWED:	
			41	12,00	
TOTAL	PARTIAL	DIRECTION	Information		Distance Rest
1,57	0,65		Ferrodanvej		6,64
3,36	1,79				4,85
6,01	2,65				2,20
8,21	2,20		 TC 2		0,00

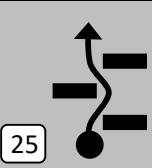
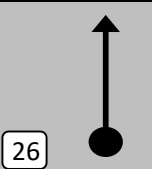

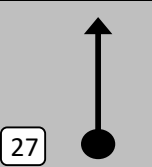

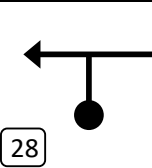

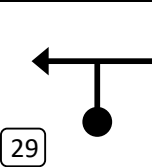
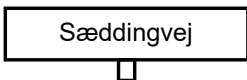
TC 2 Metal Ringkøbing Skjern			DISTANCE:	LEG:	1
TC 2A Re-group IN			28,37	SECTION:	2
Distance			AVERAGE: 44	TIME ALLOWED:	39
TOTAL	PARTIAL	DIRECTION	Information		Distance Rest
0,00	0,00	 1	 Start SS 2 	28,37	
0,05	0,05	 2	<div style="border: 1px solid black; padding: 5px; width: fit-content; margin: auto;">Lisenborgvej</div> 	28,32	
0,86	0,81	 3	Chikane	27,51	
0,87	0,01	 4	<div style="border: 1px solid black; padding: 5px; width: fit-content; margin: auto;">Højgårdvej</div> 	27,50	
2,62	1,75	 5		25,75	
3,62	1,00	 6	Hannerupvej	24,75	

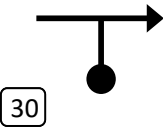
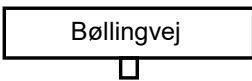
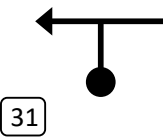

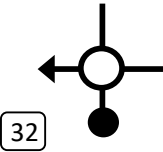

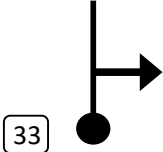

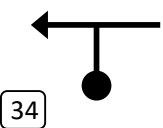

TC 2 Metal Ringkøbing Skjern			DISTANCE:	LEG:	1
TC 2A Re-group IN			28,37	SECTION:	2
Distance			AVERAGE: 44	TIME ALLOWED:	39
TOTAL	PARTIAL	DIRECTION	Information		Distance Rest
4,12	0,50	 7	Virtuel Chikane 115 meter 		24,25
4,42	0,30	 8	Lige ud er grusvej		23,95
5,57	1,15	 9			22,80
6,53	0,96	 10	Virtuel Chikane 100 meter 		21,84
7,28	0,75	 11			21,09

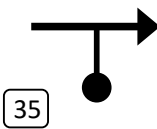

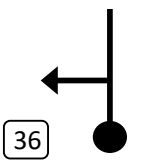
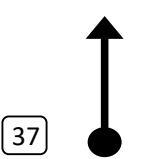

TC 2 Metal Ringkøbing Skjern			DISTANCE:	LEG:	1
TC 2A Re-group IN			28,37	SECTION:	2
Distance			AVERAGE: 44	TIME ALLOWED:	39
TOTAL	PARTIAL	DIRECTION	Information		Distance Rest
8,17	0,89	 12	Toftevej 		20,20
8,50	0,33	 13	Virtuel Chikane før vejbumb 50 meter		19,87
8,71	0,21	 14	Start 1. Liseborgvej 		19,66
9,52	0,81	 15	Chikane		18,85
9,53	0,01	 16	Højgårdvej 		18,84



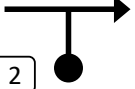
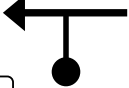
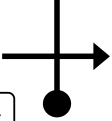
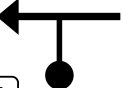
TC 2 Metal Ringkøbing Skjern			DISTANCE:	LEG:	1
TC 2A Re-group IN			28,37	SECTION:	2
Distance			AVERAGE: 44	TIME ALLOWED:	39
TOTAL	PARTIAL	DIRECTION	Information		Distance Rest
11,28	1,75	 17			17,09
12,28	1,00	 18	Hannerupvej		16,09
12,78	0,50	 19	Virtuel Chikane 115 meter 		15,59
13,08	0,30	 20	Lige ud er grusvej		15,29
14,23	1,15	 21			14,14

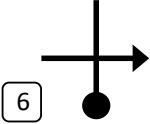
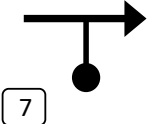
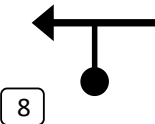
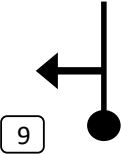

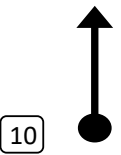

TC 2 Metal Ringkøbing Skjern			DISTANCE:	LEG:	1
TC 2A Re-group IN			28,37	SECTION:	2
Distance			AVERAGE: 44	TIME ALLOWED:	39
TOTAL	PARTIAL	DIRECTION	Information		Distance Rest
15,19	0,96	 22	<div style="background-color: yellow; padding: 5px;"> Virtuel Chikane 100 meter 50 </div>		13,18
15,94	0,75	 21	<div style="border: 1px solid black; padding: 5px; text-align: center;"> Holkvej  </div>		12,43
16,21	0,27	 22	<div style="border: 1px solid black; padding: 5px; text-align: center;"> Toftevej  </div>		12,16
16,54	0,33	 23	<div style="background-color: yellow; padding: 5px;"> Virtuel Chikane før vejbomb 50 meter 50 </div>		11,83
16,75	0,21	 24	<div style="background-color: yellow; padding: 5px;"> Start 2. <div style="border: 1px solid black; padding: 5px; text-align: center; margin-top: 5px;"> Liseborgvej  </div> </div>		11,62

TC 2 Metal Ringkøbing Skjern			DISTANCE:	LEG:	1
TC 2A Re-group IN			28,37	SECTION:	2
Distance			AVERAGE: 44	TIME ALLOWED:	39
TOTAL	PARTIAL	DIRECTION	Information		Distance Rest
17,56	0,81				10,81
18,26	0,70				10,11
18,56	0,30				9,81
19,22	0,66				9,15
20,60	1,38				7,77

TC 2 Metal Ringkøbing Skjern			DISTANCE:	LEG:	1
TC 2A Re-group IN			28,37	SECTION:	2
Distance			AVERAGE: 44	TIME ALLOWED:	39
TOTAL	PARTIAL	DIRECTION	Information		Distance Rest
23,04	2,44				5,33
23,57	0,53				4,80
27,28	3,71				1,09
27,62	0,34				0,75
27,71	0,09				0,66

TC 2 Metal Ringkøbing Skjern			DISTANCE:	LEG:	1
TC 2A Re-group IN			28,37	SECTION:	2
Distance			AVERAGE: 44	TIME ALLOWED:	39
TOTAL	PARTIAL	DIRECTION	Information		Distance Rest
28,00	0,29				0,37
28,27	0,27				0,10
28,37	0,10		 TC 2A hold til højre		

TC 2C			DISTANCE:	LEG:	1
TC 3 Villy poulsen			8,21	SECTION:	3
Distance			AVERAGE:	TIME ALLOWED:	
			41	12,00	
TOTAL	PARTIAL	DIRECTION	Information		Distance Rest
0,00	0,00	 1	 TC 2C		8,21
0,16	0,16	 2	Bækgårdsvej		8,05
0,43	0,27	 3			7,78
0,72	0,29	 4	Smedevej		7,49
0,81	0,09	 5	Ringvejen		7,40

TC 2C			DISTANCE:	LEG:	1
TC 3 Villy poulsen			8,21	SECTION:	3
Distance			AVERAGE:	TIME ALLOWED:	
			41	12,00	
TOTAL	PARTIAL	DIRECTION	Information		Distance Rest
0,92	0,11		Industrivej		7,29
1,57	0,65		Ferrodanvej		6,64
3,36	1,79		Arnborgvej		4,85
6,01	2,65				2,20
8,21	2,20		 TC 3		0,00

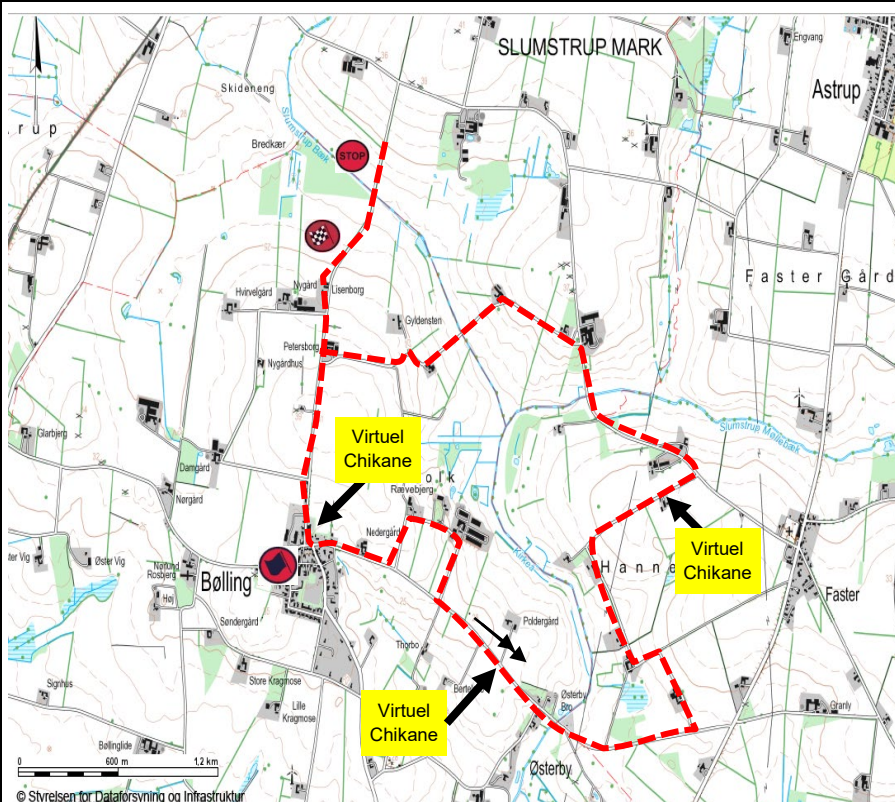
SS 3 Villy poulsen

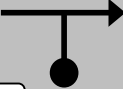


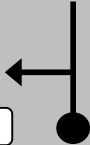

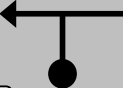


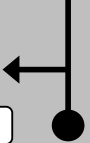


Tarmac
16,6 Km



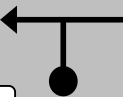


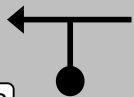
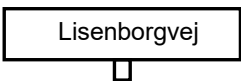


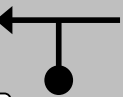

Gravel
0,0 Km

1. deltager

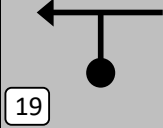
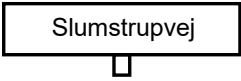
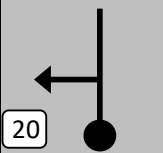

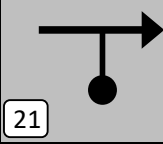
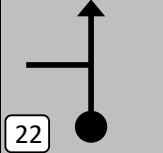
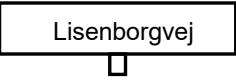
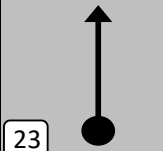

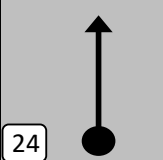

Lap
1 4/5

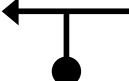
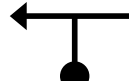

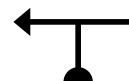
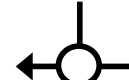



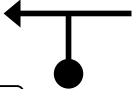
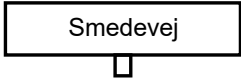
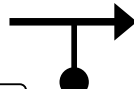




TC 3 Villy poulsen			DISTANCE:	LEG:	1
TC 3A Re-group IN			26,74	SECTION:	3
Distance			AVERAGE:	TIME ALLOWED:	
			47	34	
TOTAL	PARTIAL	DIRECTION	Information		Distance Rest
0,00	0,00	 1	 Start SS 3 	26,74	
0,47	0,47	 2	Holkvej 		26,27
1,36	0,89	 3			25,38
1,90	0,54	 4	Virtuel Chikane 100 meter 		24,84
3,10	1,20	 5	Hannerupvej 		23,64
4,32	1,22	 6	Lille grusvej fra Venstre		22,42

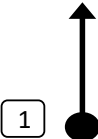

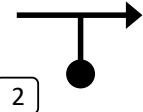
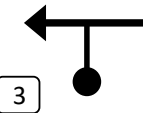
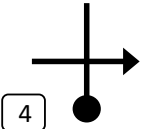
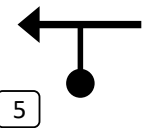
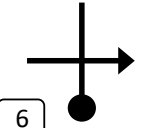
TC 3 Villy poulsen			DISTANCE:	LEG:	1
TC 3A Re-group IN			26,74	SECTION:	3
Distance			AVERAGE:	TIME ALLOWED:	
			47	34	
TOTAL	PARTIAL	DIRECTION	Information		Distance Rest
5,00	0,68	 7	Virtuel Chikane 115 meter 		21,74
5,13	0,13	 8			21,61
6,16	1,03	 9			20,58
7,89	1,73	 10			18,85
8,07	0,18	 11	Virtuel Chikane 50meter 		18,67
8,14	0,07	 12	Start 1. 		18,60

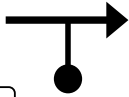
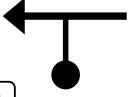
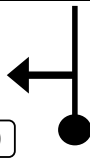



TC 3 Villy poulsen			DISTANCE:	LEG:	1
TC 3A Re-group IN			26,74	SECTION:	3
Distance			AVERAGE:	TIME ALLOWED:	
			47	34	
TOTAL	PARTIAL	DIRECTION	Information		Distance Rest
8,66	0,52	 13			18,08
9,55	0,89	 14			17,19
10,16	0,61	 15			16,58
11,36	1,20	 16			15,38
12,58	1,22	 17	Lille grusvej fra venstre		14,16
13,26	0,68	 18			13,48

TC 3 Villy poulsen			DISTANCE:	LEG:	1
TC 3A Re-group IN			26,74	SECTION:	3
Distance			AVERAGE: 47	TIME ALLOWED:	34
TOTAL	PARTIAL	DIRECTION	Information		Distance Rest
13,39	0,13			13,35	
14,42	1,03			12,32	
16,15	1,73			10,59	
16,36	0,21			10,38	
16,63	0,27			10,11	
16,93	0,30			9,81	

TC 3 Villy poulsen			DISTANCE:	LEG:	1
TC 3A Re-group IN			26,74	SECTION:	3
Distance			AVERAGE:	TIME ALLOWED:	
			47	34	
TOTAL	PARTIAL	DIRECTION	Information		Distance Rest
17,59	0,66	 25			9,15
18,97	1,38	 26			7,77
21,41	2,44	 27	<div style="border: 1px solid black; padding: 5px; width: fit-content; margin: 0 auto;">Bøllingvej</div> <div style="width: 10px; height: 10px; margin: 0 auto; border: 1px solid black;"></div>		5,33
21,94	0,53	 28	<div style="border: 1px solid black; padding: 5px; width: fit-content; margin: 0 auto;">Holstebrovej</div> <div style="width: 10px; height: 10px; margin: 0 auto; border: 1px solid black;"></div>		4,80
25,65	3,71	 29	<div style="border: 1px solid black; padding: 5px; width: fit-content; margin: 0 auto;">Ringvejen</div> <div style="width: 10px; height: 10px; margin: 0 auto; border: 1px solid black;"></div>		1,09
25,99	0,34	 30	<div style="border: 1px solid black; padding: 5px; width: fit-content; margin: 0 auto;">Smedevej</div> <div style="width: 10px; height: 10px; margin: 0 auto; border: 1px solid black;"></div>		0,75

TC 3 Villy poulsen			DISTANCE:	LEG:	1
TC 3A Re-group IN			26,74	SECTION:	3
Distance			AVERAGE:	TIME ALLOWED:	
			47	34	
TOTAL	PARTIAL	DIRECTION	Information		Distance Rest
26,08	0,09	 31			0,66
26,37	0,29	 32			0,37
26,64	0,27	 33			0,10
26,74	0,10	 34	 TC 3A hold til højre		0,00

TC 3C			DISTANCE:	LEG:	1
TC 4 Ringkøbing Landbobank			8,21	SECTION:	4
Distance			AVERAGE:	TIME ALLOWED:	
			41	12,00	
TOTAL	PARTIAL	DIRECTION	Information		Distance Rest
0,00	0,00			TC 3C	8,21
0,16	0,16		Bækgårdsvej		8,05
0,43	0,27				7,78
0,72	0,29		Smedevej		7,49
0,81	0,09		Ringvejen		7,40
0,92	0,11		Industrivej		7,29

TC 3C			DISTANCE:	LEG:	1
TC 4 Ringkøbing Landbobank			8,21	SECTION:	4
Distance			AVERAGE:	TIME ALLOWED:	
			41	12,00	
TOTAL	PARTIAL	DIRECTION	Information		Distance Rest
1,57	0,65	 7	Ferrodanvej		6,64
3,36	1,79	 8	Arnborgvej		4,85
6,01	2,65	 9			2,20
8,21	2,20	 10	 TC 4		0,00

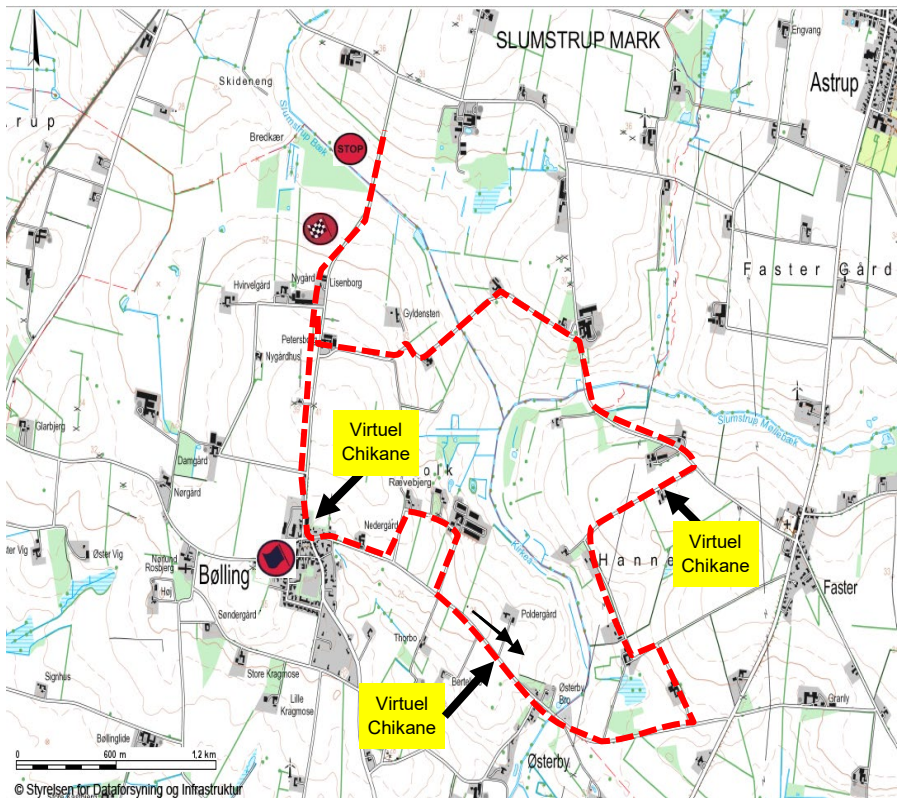
SS 4 Ringkøbing Landbobank

Tarmac
16,6 Km

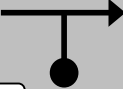


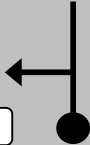

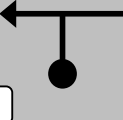

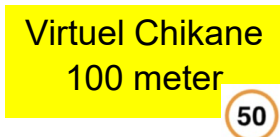
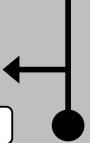
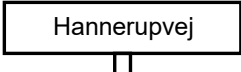
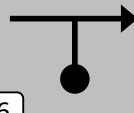
Gravel
0,0 Km


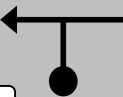


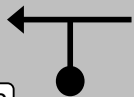


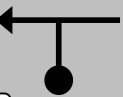

1. deltager

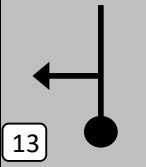

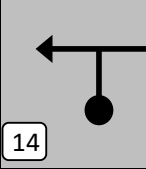
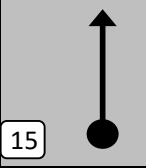

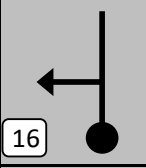

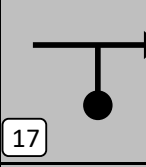
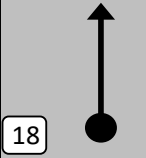

Lap
1 4/5

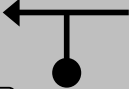

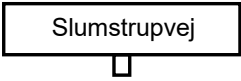



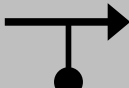



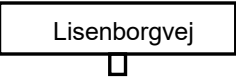








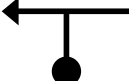
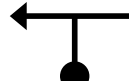

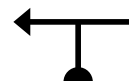
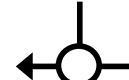

Ringkøbing
Landbobank

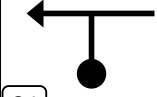

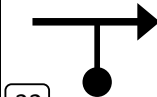

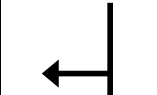


TC 4 Ringkøbing Landbobank			DISTANCE:	LEG:	1
TC 4A Mål			26,74	SECTION:	3
Distance			AVERAGE: 47	TIME ALLOWED:	34
TOTAL	PARTIAL	DIRECTION	Information		Distance Rest
0,00	0,00	 1	 Start SS 4 		26,74
0,47	0,47	 2			26,27
1,36	0,89	 3			25,38
1,90	0,54	 4			24,84
3,10	1,20	 5			23,64
4,32	1,22	 6	Lille grusvej fra Venstre		22,42

TC 4 Ringkøbing Landbobank			DISTANCE:	LEG:	1
TC 4A Mål			26,74	SECTION:	3
Distance			AVERAGE: 47	TIME ALLOWED:	34
TOTAL	PARTIAL	DIRECTION	Information		Distance Rest
5,00	0,68	 7	<div style="background-color: yellow; padding: 5px; display: inline-block;"> Virtuel Chikane 115 meter </div> 50		21,74
5,13	0,13	 8			21,61
6,16	1,03	 9	<div style="border: 1px solid black; padding: 5px; display: inline-block; text-align: center;"> Høvgårdvej  </div>		20,58
7,89	1,73	 10	<div style="border: 1px solid black; padding: 5px; display: inline-block; text-align: center;"> Lisenborgvej  </div>		18,85
8,07	0,18	 11	<div style="background-color: yellow; padding: 5px; display: inline-block;"> Virtuel Chikane 50meter </div> 50		18,67
8,14	0,07	 12	<div style="background-color: yellow; padding: 2px; display: inline-block;"> Start 1. </div> <div style="border: 1px solid black; padding: 5px; display: inline-block; text-align: center; margin-top: 5px;"> Toftevej  </div>		18,60

TC 4 Ringkøbing Landbobank			DISTANCE:	LEG:	1
TC 4A Mål			26,74	SECTION:	3
Distance			AVERAGE: 47	TIME ALLOWED:	34
TOTAL	PARTIAL	DIRECTION	Information		Distance Rest
8,66	0,52				18,08
9,55	0,89				17,19
10,16	0,61		Viruel Chikane 100 meter 		16,58
11,36	1,20				15,38
12,58	1,22		Lille grusvej fra venstre		14,16
13,26	0,68		Viruel Chikane 115 meter 		13,48

TC 4 Ringkøbing Landbobank			DISTANCE:	LEG:	1
TC 4A Mål			26,74	SECTION:	3
Distance			AVERAGE: 47	TIME ALLOWED: 34	
TOTAL	PARTIAL	DIRECTION	Information		Distance Rest
13,39	0,13	 			13,35
14,42	1,03	 			12,32
16,15	1,73	 			10,59
16,36	0,21	 			10,38
16,63	0,27	 			10,11
16,93	0,30	 			9,81

TC 4 Ringkøbing Landbobank			DISTANCE:	LEG:	1
TC 4A Mål			26,74	SECTION:	3
Distance			AVERAGE:	TIME ALLOWED:	
			47	34	
TOTAL	PARTIAL	DIRECTION	Information		Distance Rest
17,59	0,66	 25			9,15
18,97	1,38	 26			7,77
21,41	2,44	 27	<div style="border: 1px solid black; padding: 5px; width: fit-content; margin: 0 auto;">Bøllingvej</div> <div style="width: 10px; height: 10px; margin: 0 auto 10px auto;">□</div>		5,33
21,94	0,53	 28	<div style="border: 1px solid black; padding: 5px; width: fit-content; margin: 0 auto;">Holstebrovej</div> <div style="width: 10px; height: 10px; margin: 0 auto 10px auto;">□</div>		4,80
25,65	3,71	 29	<div style="border: 1px solid black; padding: 5px; width: fit-content; margin: 0 auto;">Ringvejen</div> <div style="width: 10px; height: 10px; margin: 0 auto 10px auto;">□</div>		1,09
25,99	0,34	 30	<div style="border: 1px solid black; padding: 5px; width: fit-content; margin: 0 auto;">Smedevej</div> <div style="width: 10px; height: 10px; margin: 0 auto 10px auto;">□</div>		0,75

TC 4 Ringkøbing Landbobank			DISTANCE:	LEG:	1
TC 4A Mål			26,74	SECTION:	3
Distance			AVERAGE: 47	TIME ALLOWED: 34	
TOTAL	PARTIAL	DIRECTION	Information		Distance Rest
26,08	0,09	 31	<div style="border: 1px solid black; padding: 5px; width: fit-content; margin: 0 auto;">Smedevej</div> 		0,66
26,37	0,29	 32	<div style="border: 1px solid black; padding: 5px; width: fit-content; margin: 0 auto;">Bækgårdsvej</div> 		0,37
26,64	0,27	 33			0,10
26,74	0,10	 34	 TC 4A hold til højre		0,00